











KEY

-  Freehold Minerals
-  Application Area
-  Phase Boundary
-  Screening Berm
-  Haul Road
-  Quarry Face & Bench
-  Overburden Strip Area
-  Rockfall & Edge Protection Berm
-  Indicative Working Direction
-  A1 A2 Line of cross section

Quarry survey undertaken on 19th February 2019 by DroneSurv. The aerial photo combines the February 2019 aerial, an earlier May 2017 aerial and undated Bing imagery. Additional 3d data purchased as 10m gridded DTM from Getmapping and EA thinned LIDAR data. OS background taken from OS VectorMap data.



Swanworth Quarry (00144)
Revised Initial Development Plan

Drawn By ACC	Scale 1 : 5000
Dwg No 210804-10A	Paper Size A3